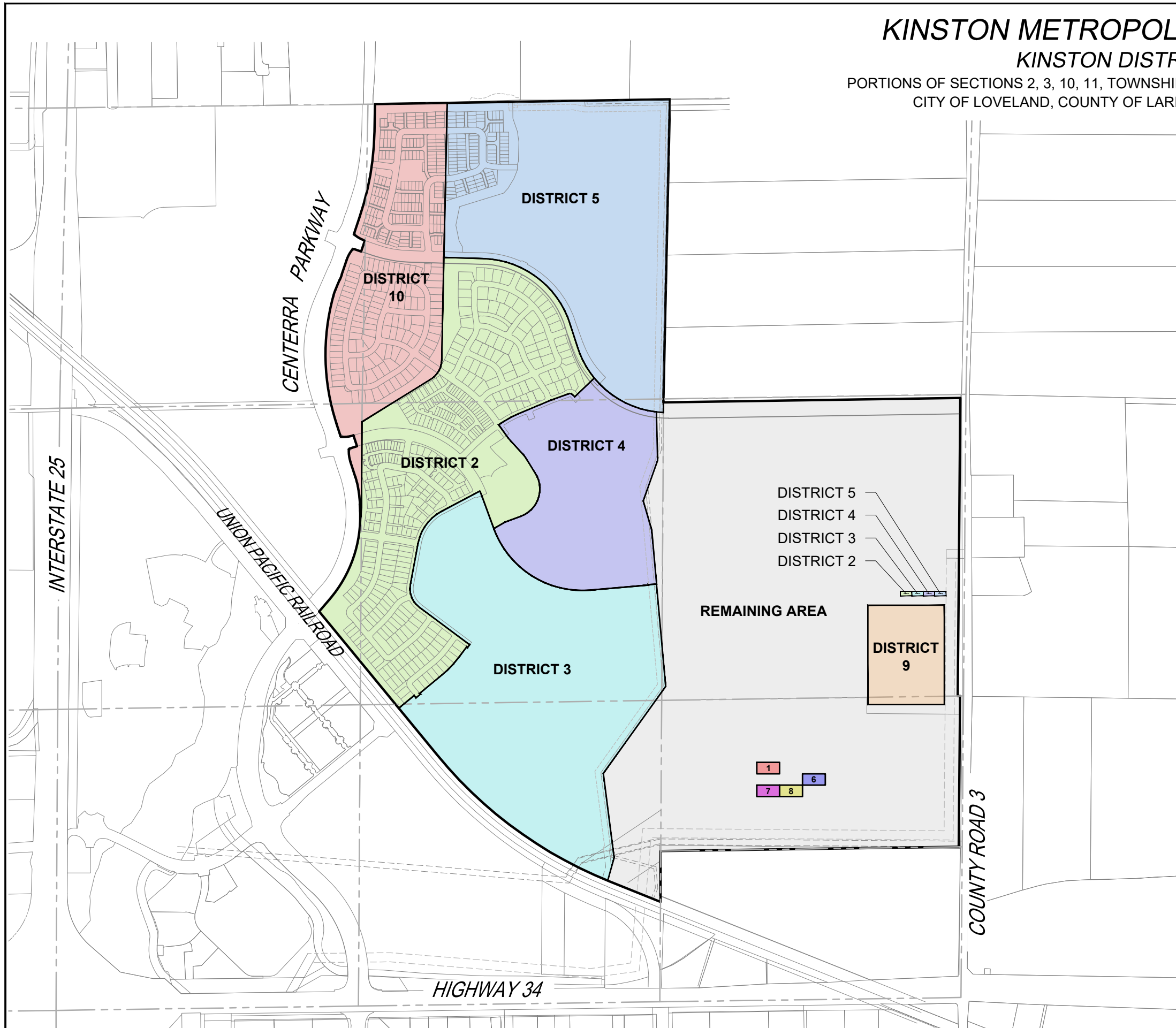













KINSTON METROPOLITAN DISTRICTS

KINSTON DISTRICT MAP

PORTIONS OF SECTIONS 2, 3, 10, 11, TOWNSHIP 5 NORTH, RANGE 68 WEST 6TH P.M.
CITY OF LOVELAND, COUNTY OF LARIMER, STATE OF COLORADO



LEGEND/AREA INFORMATION

	DISTRICT 1	0.46 AC
	DISTRICT 2	89.10 AC
	DISTRICT 3	100.99 AC
	DISTRICT 4	44.38 AC
	DISTRICT 5	86.48 AC
	DISTRICT 6	0.46 AC
	DISTRICT 7	0.46 AC
	DISTRICT 8	0.46 AC
	DISTRICT 9	13.38 AC
	DISTRICT 10	51.36 AC
	REMAINING AREA	237.25 AC

TOTAL LAND OF DISTRICT IS 624.78 ACRES



Note: The information shown hereon, although deemed to be reliable, is conceptual in nature and District makes no warranties to its accuracy and is subject to change at any time.

JULY 27, 2023